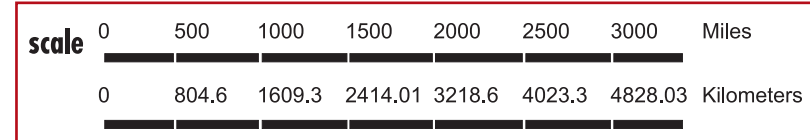


CQ DX ZONES OF THE WORLD

ITU DX Zones of the world can be viewed on the back.



NOTES:

This CQ DX Zones map and the ITU Zones map on the reverse side use an Albers Equal Area projection and is current as of March 2009.

The boundaries of CQ zones 12, 13, 29, 30, 32, 38 and 39 converge at the South Pole.

The Caribbean insert on this side is enlarged approximately 180%. The Caribbean insert on the ITU Zones side is shown smaller to accommodate the ITU prefix listings.

On the ITU Zones map, all zones in parenthesis indicate areas of open ocean.

Russia has changed the time zones. The two farthest east, Chukot and Kamchatka, have moved their standard time from UTC+12 to UTC+11. Samara and Udmurt are moving from UTC+4 to UTC+3. Kemerovo will change from UTC+7 to UTC+6, as previously announced. All these changes take effect on March 28th, 2010. For more information, please visit: www.worldtimezone.com/time-russia24.html

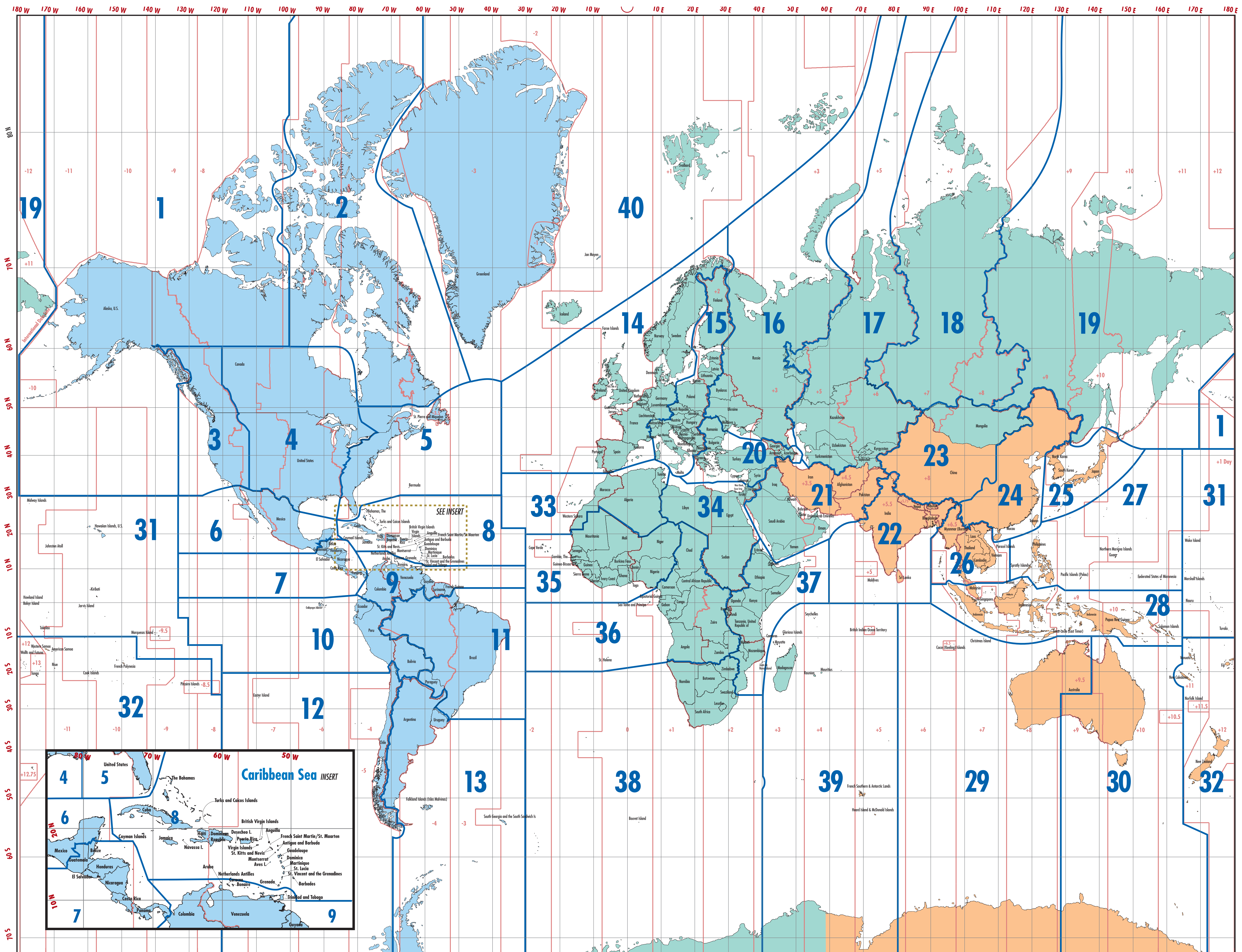
We would like to thank the ARRL for their help in developing these maps.

For further information about these maps and the zones consult the following web sites.

- www.icomamerica.com
- www.arrl.org/awards/dxcc
- www.itu.int/net/home/index.aspx
- www.itu.int/GlobalDirectory/itu_global_directory.htm
- <http://www.dxzone.com>
- <http://www.dxing.info>

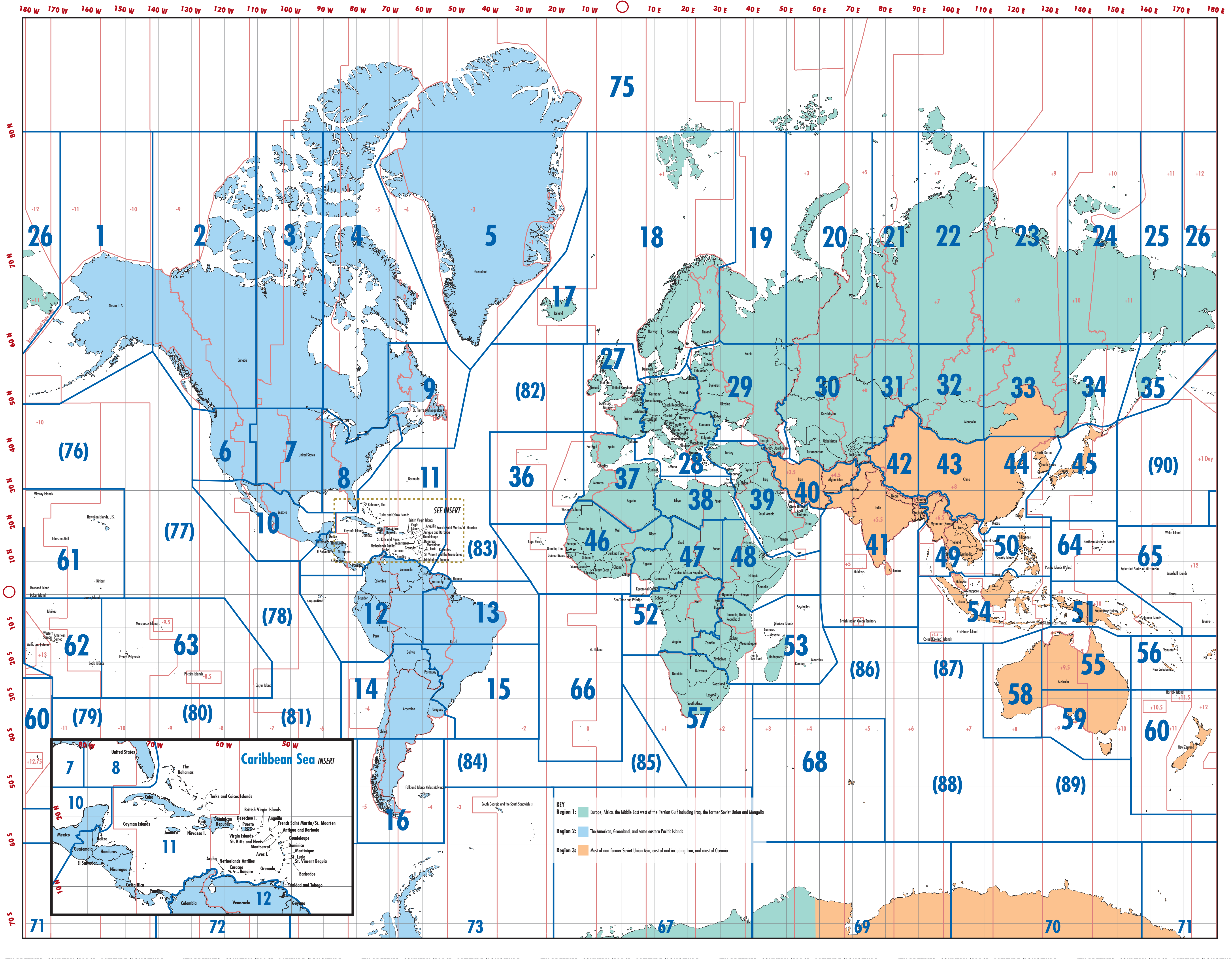
KEY:

- Region 1:** Europe, Africa, the Middle East west of the Persian Gulf including Iraq, the former Soviet Union and Mongolia
- Region 2:** The Americas, Greenland, and some eastern Pacific Islands
- Region 3:** Most of non-former Soviet Union Asia, east of and including Iran, and most of Oceania



ICOM ITU DX ZONES OF THE WORLD

ITU PREFIXES	COUNTRY/PLACE	LATITUDE/LONGITUDE	ITU PREFIXES	COUNTRY/PLACE	LATITUDE/LONGITUDE
1A*	(SMO) of Malta (Rome)	41N, 12E	FS	Saint Martin	17N, 63W
1S*	Spartly Is	48N, 111E	FTSW	Crozet Is	46S, 52E
2I	Northern Ireland	53N, 00SW	FTSX	Kerguelen Is	49S, 70E
3A	Monaco	43N, 7E	FTSZ	Amsterdam & St. Paul Is	37S, 77E
3B4, 3B7	Apollonia & St. Brandon Is	16N, 59E	FW	Wallis & Futuna Is	13S, 176W
3B8	Mauritius	20S, 57E	FY	French Guiana	4N, 53W
3B9	Reunion Is	19S, 63E	G	England	54N, 2W
3C0	Annabon Is	15, 5E	GD	Isle of Man	54N, 4W
3D	Equatorial Guinea	2N, 10E	GH	Northern Ireland	53N, 00SW
3D2/C	Coway Reef	21S, 174E	GI	Jersey	49N, 2W
3D2/F	Fiji	18S, 175E	GM	Scotland	55N, 3W
3D2/R	Rotuma Is.	12S, 177E	GN	Guernsey	49N, 2W
3DA	Swaziland	26S, 31E	GO	Scotland	55N, 3W
3W	Tunisia	34N, 10E	GP	Scotland	55N, 3W
3X	Viet Nam	16N, 106E	GS	Isle of Man	54N, 4W
3Y	Guinea	11N, 10W	GU	Guernsey	49N, 2W
3Z	Maldives	4S, 73E	GW	Wales	52N, 3W
41-4K	Peter 1 Is	68S, 90W	GX	England	54N, 2W
42	Azerbaijan	40N, 47E	H44	Solomon Is	8S, 159E
43	South Shetland Is.	62S, 58W	H40	Tomotu Islands	10S, 165E
44	Georgia	42N, 43E	H47	Niuragon	13N, 85W
45	Montenegro	42N, 19E	HA	Hungary	47N, 20E
4P-4S	Sri Lanka	7N, 81E	HB	Switzerland	47N, 8E
4U, 4U0TU-4U9ITU, 4U1UTC	ITU Headquarters	46N, 6E	HC	Liechtenstein	47N, 9E
4V, 4V0UN-4V9UN, 4V1UN	United Nations HQ	41N, 74W	HC-HDB	Ecuador	2S, 77W
4W	Timor-Leste	8S, 125E	HF0	Galapagos Is	0, 90W
4X, 4Z	Israel	32N, 34E	HF0	South Shetland Is	62S, 58W
5A	Libya	25N, 17E	HG	Hungary	47N, 19E
5B	Cyprus	35N, 33E	HI	Dominican Rep.	19N, 70W
5C-5D	Morocco	34N, 10W	HJ-HK	Colombia	4N, 72W
5E-5I	Tanzania	6S, 35E	HK0	Madagascar	40S, 82W
5J-5K	Nigeria	10N, 9E	HO	San Andres & Providencia	38N, 127E
5L-5M	Madagascar	18S, 47E	HP	Korea, South	38N, 127E
5N	Mauritania	20N, 12W	HQ-HR	Panama	9N, 80W
5P	Niger	16N, 8E	HS	Honduras	15N, 86W
5Q	Yogo	41N, 12E	HT	Thailand	15N, 100E
5R	Samoa	13S, 172W	HU	Vanuatu (Uoly See)	11N, 162E
5S	Uganda	1N, 32E	HZ	Saudi Arabia	25N, 45E
5Y-5Z	Kenya	1N, 38E	I	Italy	42N, 12E
6A-6H	Mexico	1929N, 99W	IM0, IS0	Sardinia	39N, 9E
6I-6W	Senegal	14N, 14W	I2	Djibouti	11N, 42E
6X	Jamaica	18N, 77W	J3	Grenada	12N, 61W
71-7N	Japan	36N, 138E	J5	Guinea-Bissau	12N, 15W
7O	Yemen	15N, 48E	J6	Saint Lucia	13N, 60W
7P	Lesotho	29S, 28E	J7	Dominica	15N, 61WQ
7Q	Malawi	13S, 34E	J8	Saint Vincent	13N, 61W
7S-8S	Sweden	62N, 15E	JA-JS	Japan	36N, 138E
81-8N	Algeria	28N, 30E	J01	Miyaki-Torishima	13S, 144E
82-8M	Saudi Arabia	25N, 45E	J01	Ogasawara	28N, 142E
83-8H	Japan	36N, 138E	JT-JV	Mongolia	46N, 105E
8P	Barbados	13N, 59W	JW	Switzerland	47N, 8E
8Q	Madride Is.	3N, 73E	JX	Jan Mayen	71N, 8W
8R	Guyana	6N, 59W	JY	Jordan	31N, 36E
8A	Croatia	45N, 15E	K	U.S.A.	38N, 97W
9A	Ghana	8N, 2W	K4	Antarctica	90S, 0
9B	Malta	35N, 14E	K5	Burundi	3S, 30E
91-9J	Zambia	13S, 28E	KA	Guantanamo Bay	19N, 75W
9K	Kuwait	29N, 45E	KH1	Baker & Howland Is	0.5N, 176W
9L	Sierra Leone	8N, 11W	KH2	Summit	15S, 133W
9M2-9MA	West Malaysia	3N, 102E	KH3	Johnston Is	16N, 169W
9M6-9MS	East Malaysia	2N, 110E	KH4	Midway Is	28N, 177W
9NB	Spartly Is	48N, 111E	KH5	Palmyra & Jarvis Is	5N, 172W
9N	Nepal	28N, 84E	KHSK	Kingman Reef	6N, 162W
9O-9T	Congo, Dem. Rep. of	3S, 30E	KH6-KH7	Hawaii	21N, 157W
9U	Burundi	3S, 30E	KH7K	Kure Is	28N, 170W
9V	Singapore	1N, 103E	KH8	American Samoa	14S, 170W
9W	Ruanda	1S, 30E	KH9	Swains Is	13S, 172W
9X-9Z	Trinidad & Tobago	11N, 61W	KH0	Wake Is	19N, 166E
A2	Botswana	22S, 24E	KH1	Northern Mariana Is	15N, 145E
A3	Tonga	20S, 175W	KL7	Alaska	58N, 134W
A4	Qatar	25N, 51E	KL8	Nova Scotia	44N, 66W
A5	Bhutan	27N, 90E	KP2	Virgin Is	18N, 64W
A6	United Arab Emirates	24N, 54E	KP3-KP4	Puerto Rico	18N, 66W
A7	Qatar	25N, 51E	KPS	Deserthe Is	18N, 67W
A8	Bahrain	26N, 50E	LA-LM	Norway	61N, 10E
AA-AK	U.S.A.	38N, 97W	LO-LU, LW	Argentina	34S, 64W
AA-AJ	Pakistan	30N, 70E	LU/Z	South Shetland Is	62S, 58W
B	China	35N, 105E	LU/Z	South Georgia Is	54S, 37W
B57H	Scarbrough Reef	15N, 118E	LU/Z	South Orkney Is	64S, 45W
BV-BH-BX	Taiwan	23N, 121E	LU/Z	South Sandwich Is	59S, 27W
BW-P	Pratas Is.	35N, 105E	LX	Luxembourg	49N, 6E
C	Nauru	0S, 166E	LY	Lithuania	55N, 24E
C2	Andora	42N, 1E	LZ	Bulgaria	44N, 25E
C4	Cyprus	35N, 33E	M	England	54N, 2W
C6	The Gambia	13N, 17W	MA-MN	Isle of Man	54N, 4W
C8	Bahamas, The	24N, 76W	MJ	Jersey	49N, 2W
CB-C9	Micrombia	3N, 158E	MM	Scotland	55N, 3W
CA-CE	Chile	30S, 71W	MU	Wales	52N, 3W
CE	Antarctica	90S, 0	NW	U.S.A.	38N, 97W
CEB	South Shetland Is	62S, 58W	NH6	Hawaii	21N, 157W
CEX	San Felix & San Ambrosio Is	26S, 80W	NH7	Alaska	58N, 134W
CEY	Easter Is	27S, 109W	OA-OC	Peru	10S, 76W
CEZ	Juan Fernandez Is	33S, 79W	OD	Lebanon	33N, 35E
CF-CK	Canada	45N, 80W	OE	Austria	47N, 13E
CM	Cuba	21N, 80W	OF-01	Finland	64N, 24E
CO	Morocco	32N, 5W	OH0	Aland Is	64N, 21E
CP	Bolivia	17S, 65W	OJ0	Marker Reef	60N, 19E
CT	Portugal	39N, 8W	OK-00	Cuba	21N, 80W
CT3	Madeira Is.	33N, 17W	OM	Slovak Republic	48N, 19E
CU	Azores	37N, 27W	ON-OT	Belgium	50N, 4E
CV-CX	Uruguay	33S, 56W	OX	Greenland	72N, 40W
CY	Saint Paul Is	47N, 60W	OY	Denmark	56N, 10E
C18	Sable Is	42N, 60W	P2	Papua New Guinea	6S, 147E
D2-D3	Angola	12S, 18E	P3	Cyprus	35N, 33E
D4	Cape Verde	16N, 24W	P4	Aruba	12N, 69W
DA	Comoros	12S, 44E	P5	Korea, North	40N, 127E
DA-DB	Germany	51N, 10E	PA-P1	Netherlands	52N, 5E
DS-DT	Korea, South	38N, 127E	P12, P14	Bonin Is	13N, 68W
DU-DZ	Philippines	13N, 122E	P15-P18	Sint Maarten, Saba, St. Eustatius	17N, 63W
E2	Thailand	15N, 100E	PP-PY	Brazil	10S, 55W
E3	Eritrea	15N, 39E	PPB-PY0F	Fernando de Noronha	3S, 32W
E4	Palestine	32N, 35E	PPB-PY0S	Saint Peter & St. Paul Rocks	1N, 29W
E5	Cook Is	21S, 159W	PPB-PY0T	Marlin Vaz Is & Martin Vaz Is	11N, 61W
E7	Bosnia-Herzegovina	45N, 18E	PZ	Surinam	4N, 56W
E8-EH	Spain	40N, 4W	RIAN	Russia	55N, 100E
E9-EM6	Baleares Is	39N, 2E	R1F	Antarctica	90S, 0
EA-EB1	Cantary Is	28N, 15W	R1G	France, Jozef Land	80N, 54E
EA-EB9	Cantary & Melilla	35N, 5W	R1H	Malyj Vyotskiy Is	61N, 29E
EJ	Ireland	53N, 8W	EL	Benlueish	52N, 90E
EK	Armenia	40N, 45E	EM-E0	Ukraine	49N, 32E
EK1	Liberia	6N, 9W	EP	Iran	32N, 51E
EL	Algeria	35N, 3E	ER	Madova	47N, 29E
EM-EU	France	46N, 2E	ES	Estonia	59N, 26E
EU-EW	Belarus	53N, 28E	ET	Ethiopia	8N, 38E
EU-EY	Kyrgistan	41N, 75E	EU-EW	Belarus	53N, 28E
EZ	Turkmenistan	40N, 60E	EU-EY	Kyrgistan	41N, 75E
F	France	46N, 2E	EU-EY	Tajikistan	39N, 71E
FA	Guadalupe	16N, 61W	FZ	Turkmenistan	40N, 60E
FB	Mayotte	12S, 45E	F	France	46N, 2E
FD	Saint Barthelemy	17S, 62W	FA	Guadalupe	16N, 61W
FE	Saint Martin	17S, 62W	FB	Mayotte	12S, 45E
FK	New Caledonia	21S, 165E	FD	Saint Barthelemy	17S, 62W
FK/C	Chatterfield Is	16S, 44E	FE	Saint Martin	17S, 62W
FM	Martinique	15N, 61W	FK	New Caledonia	21S, 165E
FO/A	French Polynesia	13S, 140W	FK/C	Chatterfield Is	16S, 44E
FO/B	Austral Is	22S, 151W	FM	Martinique	15N, 61W
FO/C	Clipperton Is	10N, 109W	FO/A	French Polynesia	13S, 140W
FO/D	Miquelons Is	46N, 56W	FO/B	Austral Is	22S, 151W
FR	France	46N, 2E	FO/C	Clipperton Is	10N, 109W
FR/B	Reunion Is	21S, 36E	FO/D	Miquelons Is	46N, 56W
FR/C	Mayotte & Europa Is	17S, 42E	FR	France	46N, 2E
FR/G	Giroliso Is	11S, 47E	FR/B	Reunion Is	21S, 36E
FR/I	San Tomé & Principe	17S, 42E	FR/C	Mayotte & Europa Is	17S, 42E
FR/T	Tromelin Is	16S, 54E	FR/G	Giroliso Is	11S, 47E



ITU PREFIXES	COUNTRY/PLACE	LATITUDE/LONGITUDE	ITU PREFIXES	COUNTRY/PLACE	LATITUDE/LONGITUDE	ITU PREFIXES	COUNTRY/PLACE	LATITUDE/LONGITUDE	ITU PREFIXES	COUNTRY/PLACE	LATITUDE/LONGITUDE	ITU PREFIXES	COUNTRY/PLACE	LATITUDE/LONGITUDE	ITU PREFIXES	COUNTRY/PLACE	LATITUDE/LONGITUDE
VK0	Heard Is	53S, 72E	VQ9	Chagos Is	5S, 72E	XX9	Macao	21N, 113E	YZ	Serbia	44N, 21E	ZL9	Auckland & Campbell Is	36S, 174W			
VK0	Macquarie Is	54S, 159E	VR	Hong Kong	22N, 114E	YX-XZ	Myanmar	17N, 96E	Z2	Zimbabwe	20S, 30E	ZP	Paraguay	23S, 59W			
VK1	Phoenix Is	40N, 195W	VU	Vanuatu	3N, 167E	Y0	Algeria	32N, 65E	Z3	Macedonia	41N, 22E	ZR-ZU	South Africa	29S, 24E			
VP2E	Anguilla	18N, 63W	VU4	Andaman & Nicobar Is	12N, 93E	YA	Albania	41N, 20E	Z5	Marion Is	46S, 37E						
VP2M	Montserrat	16N, 62W	VU7	Lakshadweep Is	20N, 77E	YB	Iran	33N, 44E	Z8	Princeton Is	36N, 5W						
VP2N	Canada	10N, 64W	VY	Canada	60N, 95W	YC	Viet Nam	16S, 107E	Z9	Phaenon Is	36N, 23E						
VP2S-VQ0S	Turks & Caicos Is	21N, 71W	VY1	U.S.A.	38N, 97W	YD	Syria	35N, 38E	Z9	Saint Helena Is	15S, 5W						
VP6	Pitcairn & Ducie Is	25S, 130W	Y2	Hawaii	21N, 157W	YE	Latvia	57N, 25E	Z9	Ascension Is	7S, 14W						
VP8	Antarctica	90S, 0	Y3	Alaska	58N, 134W	YF	Turkey	39N, 35E	Z9	Tristan da Cunha & Gough Is	37S, 12W						
VP8	Falkland Is	51S, 59W	Y4	Mexico	23N, 102W	YG	Cayman Is	16S, 147E	Z9	Cayman Is	19N, 80W						
VP8	South Georgia Is	54S, 37W	XA4-X14	Revillagigedo	18N, 114W	YH	Romania	46N, 25E	Z9	Niue	19S, 169W						
VP8	South Orkney Is	51S, 45W	X1	Burkina Faso	13N, 2W	YI	El Salvador	13N, 88W	Z9	Tokelau Is	9S, 172W						
VP8	South Sandwich Is	59S, 27W	X2	Cambodia	13N, 105E	YJ	Serbia	44N, 21E	Z9	New Zealand	41S, 174E						
VP8	South Shetland Is	62S, 58W	X3	Laos	18N, 105E	YK	Chad	12N, 15E	Z9	Chatham Is	144S, 175W						
VP9	Bermuda	32N, 64W	X4	Laos	18N, 105E	YV	Venezuela	8N, 66W	Z9	Aves Is	15N, 63E						
			XW			YV0											

